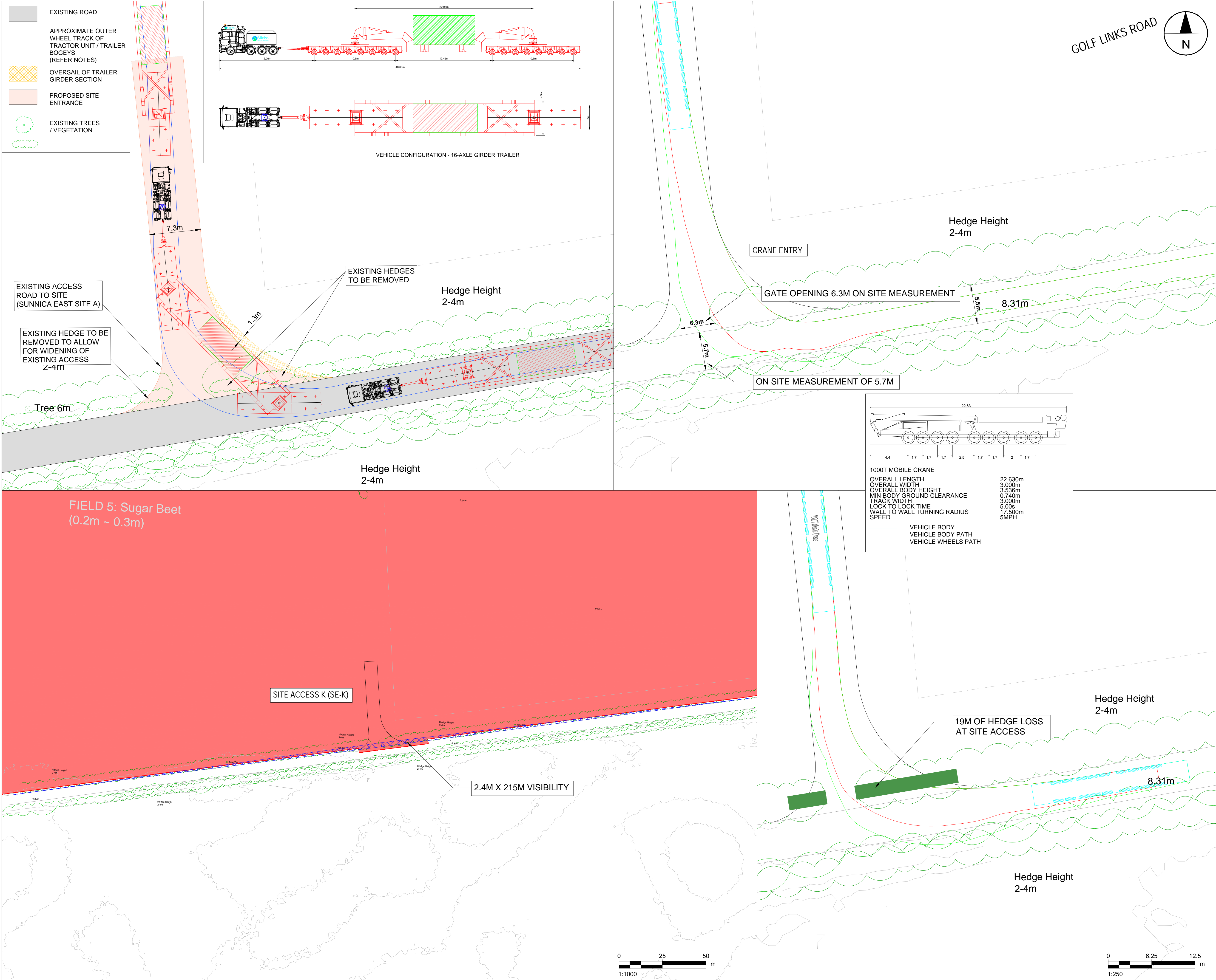
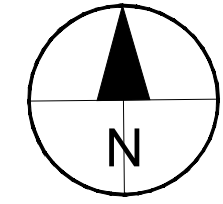


ISO A1 594mm x 841mm
Approved: CAR
Checked: CAL
Designer: CH
Project Management Initials:
File name: E:\PROJECTS\SUNNICA\CAD\ACM-60589004-AMR-DR-0012-13-16.DWG
Last saved by: HATTONCM
Last Plotted: 2023-03-02



GOLF LINKS ROAD



AECOM

PROJECT



CLIENT

SUNNICA Ltd

CONSULTANT

AECOM
AECOM House, 63-77 Victoria Street,
St. Albans, Hertfordshire, AL1 3ER
+44(0)1727 535000 tel
+44(0)1727 535099 fax
www.aecom.com

NOTE

1. ALL DIMENSIONS ARE IN METRES UNLESS NOTED OTHERWISE
2. ALL JUNCTION LAYOUTS AREA INDICATIVE
3. DESIGN BASED ON TOPOGRAPHIC SURVEY UNDERTAKEN BY 'ABOVE SURVEYING' IN APRIL 2019.
4. ORDER LIMITS ARE TO THE OUTER EDGE OF THE RED LINE, WHICH IS AS PER PUBLISHED IN THE DCO DOCUMENTATION.
5. ON-SITE MEASUREMENTS RECORDED BY AECOM ON 05/08/2022.

KEY

- ORDER LIMITS
- INDICATIVE JUNCTION LAYOUT
- VEGETATION REMOVAL REQUIRED
- JUNCTION VISIBILITY

SUMMARY OF USE

SUNNICA EAST 2 SITE A - SITE ACCESS K (SE-K)
SECONDARY ACCESS: CONSTRUCTION, DECOMMISSIONING AND FOR EMERGENCY VEHICLES IN OPERATION ONLY
IN USE DURING THE CONSTRUCTION PERIOD FOR 24 MONTHS

SUNNICA EAST SITE A SITE ACCESS K ON BECK ROAD IS PROPOSED TO BE USED BY ABNORMAL INDIVISIBLE LOADS (A/Ls) ONLY, AND ONLY DURING THE CONSTRUCTION PERIOD. THEREFORE, THE A/Ls WILL BE ESCORTED UNDER CONTROLLED MEASURES TO THE SITE ACCESS, AS SUCH ALL ENTRY/EXITS WILL BE MANAGED AND TTM/FULL VISIBILITY IS NOT REQUIRED.

ISSUE/REVISION

D	2023-03-03	DEADLINE 7
C	2022-11-28	MINOR UPDATE DEADLINE 3A
B	2022-11-11	SECOND ISSUE
A	2022-09-23	FIRST ISSUE
I/R	DATE	DESCRIPTION

KEY PLAN



PROJECT NUMBER

60589004

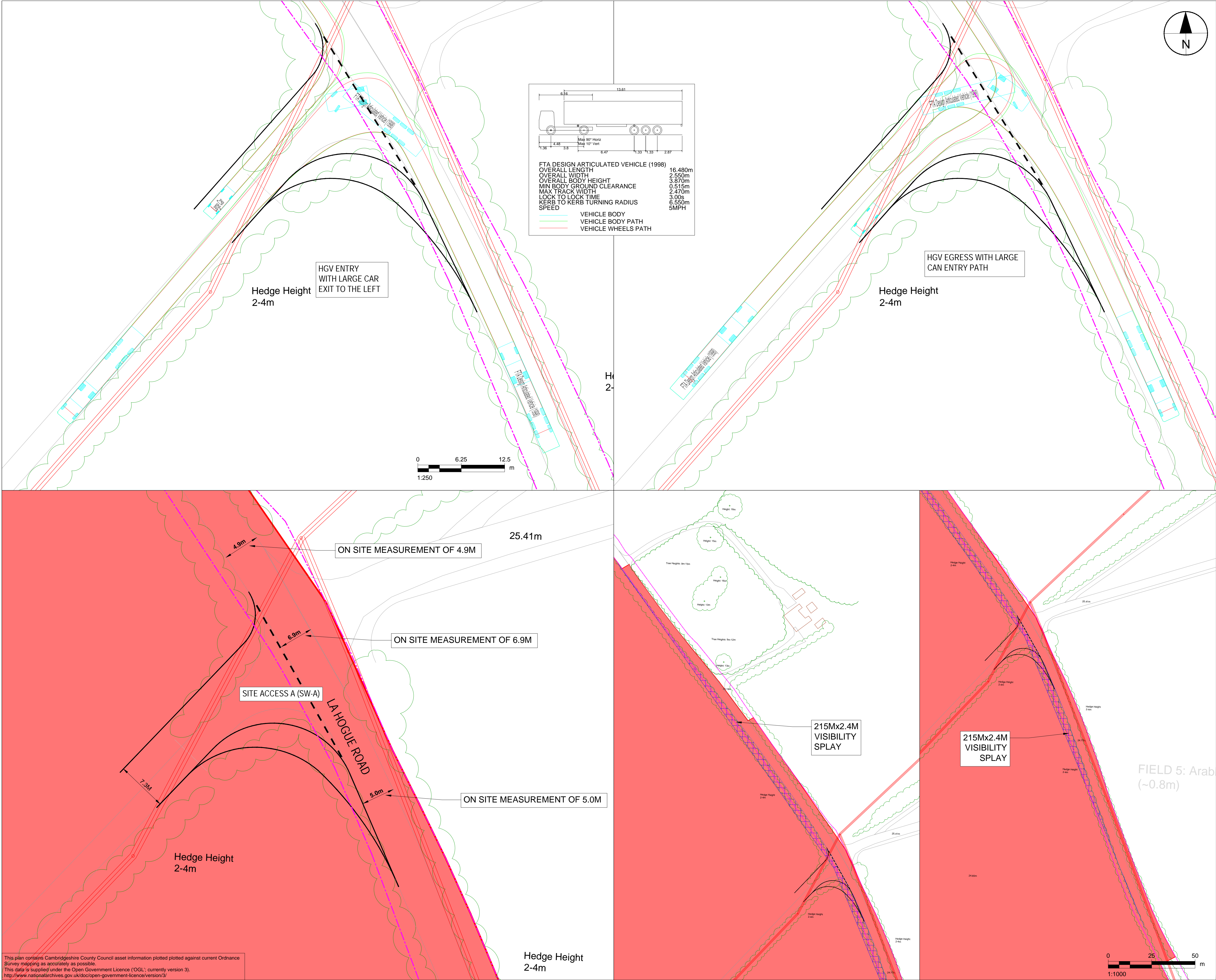
SHEET TITLE

SUNNICA EAST SITE A,
SITE ACCESS K (SE-K)
BECK ROAD

SHEET NUMBER

ACM-60589004-AMR-DR-0016

ACM-60589004-AMR-DR-0017



1. ALL DIMENSIONS ARE IN METRES UNLESS NOTED OTHERWISE
2. ALL JUNCTION LAYOUTS AREA INDICATIVE
3. DESIGN BASED ON TOPOGRAPHIC SURVEY UNDERTAKEN BY "ABOVE SURVEYING" IN APRIL 2019.
4. ORDER LIMITS ARE TO THE OUTER EDGE OF THE RED LINE, WHICH IS AS PER PUBLISHED IN THE DCO DOCUMENTATION

- ORDER LIMITS
- INDICATIVE JUNCTION LAYOUT
- SITE ACCESS VISIBILITY 2.4MX215M
- CAMBRIDGESHIRE COUNTY COUNCIL HIGHWAY BOUNDARY

SUNNICA WEST 2 SITE A - SITE ACCESS A PRIMARY ACCESS: CONSTRUCTION OPERATION AND DECOMMISSIONING.

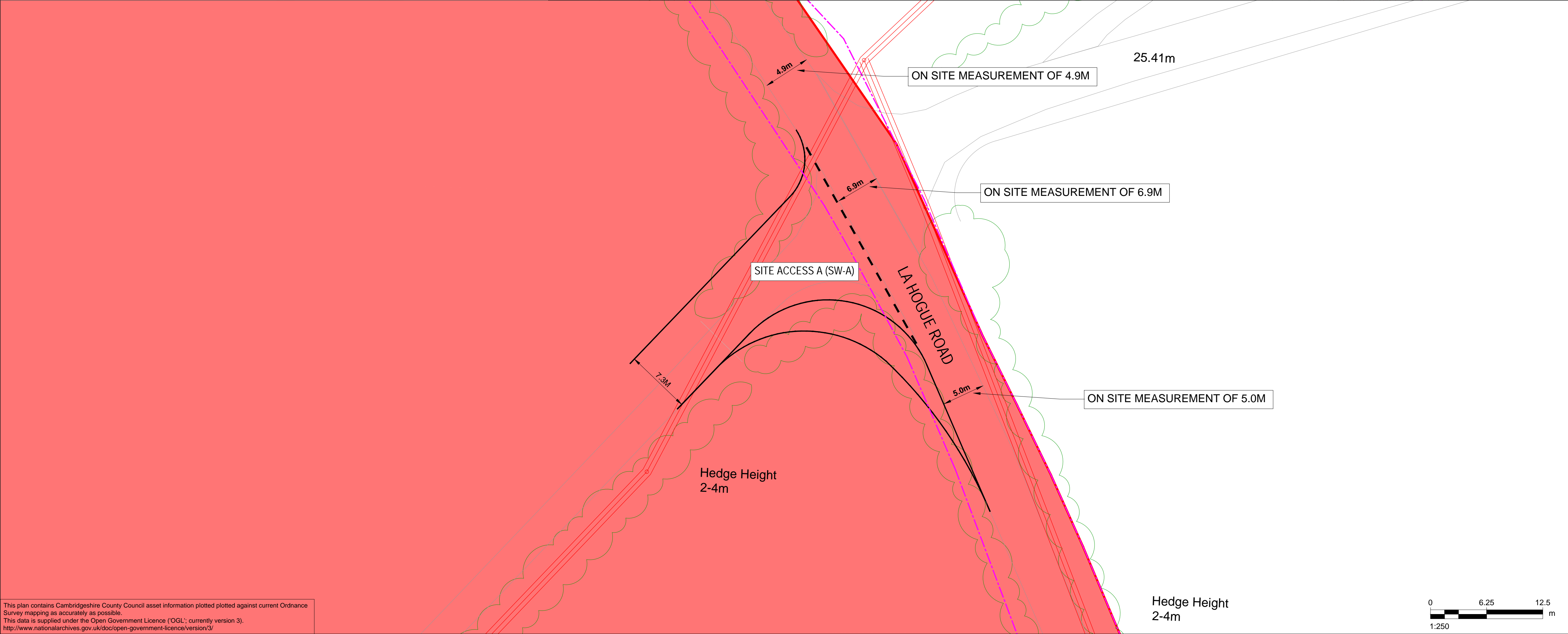
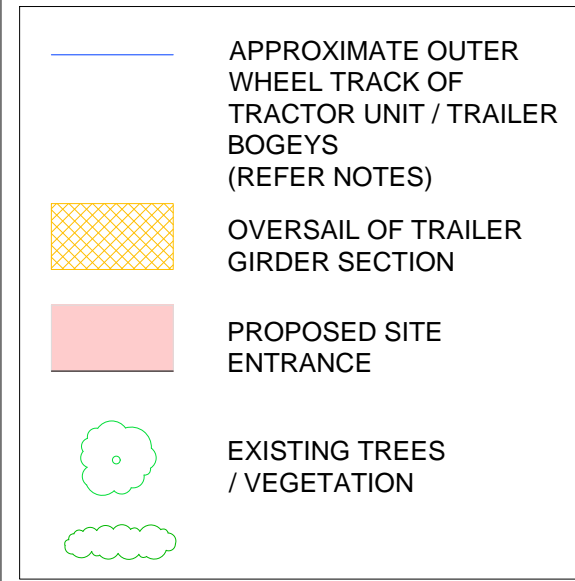
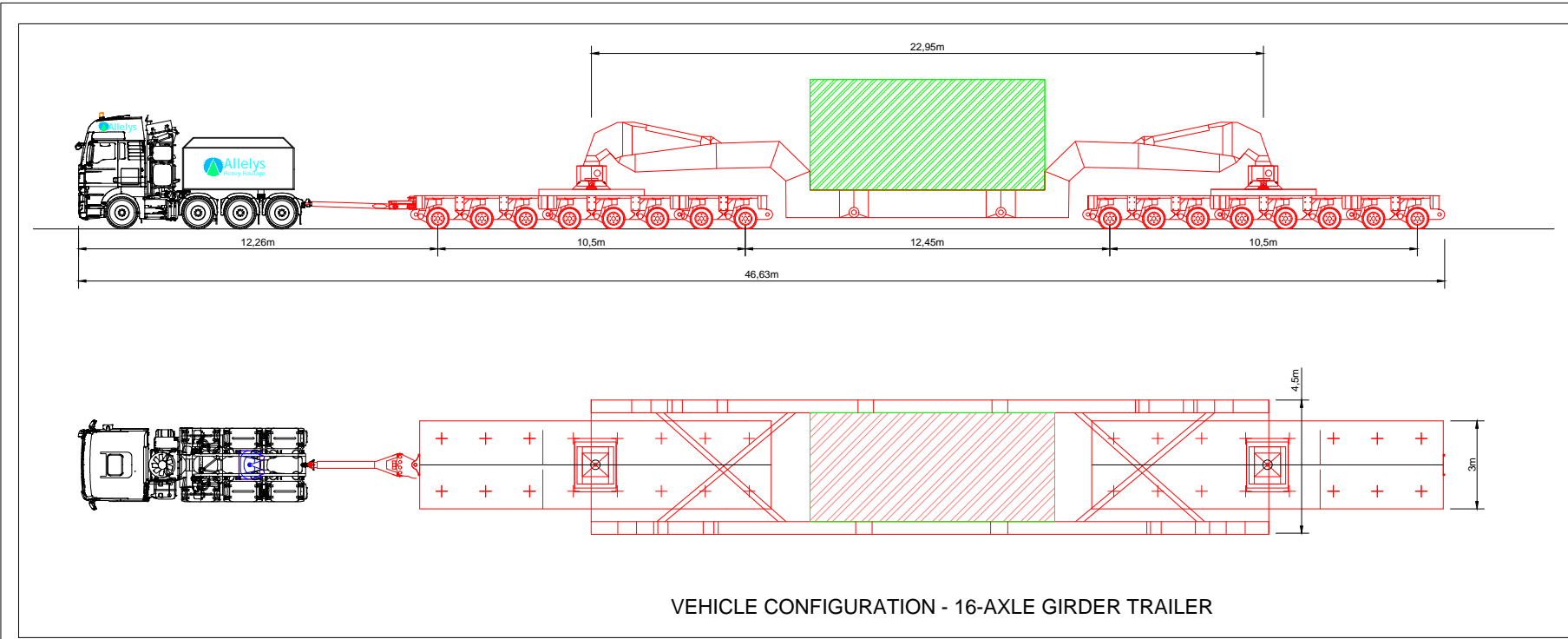
PEAK NUMBER OF DAILY HGVS AT SITE ACCESS A: 28 HGVS IN MONTH 3 OF THE CONSTRUCTION PERIOD.

AVERAGE DAILY HGVS AT SITE ACCESS A: 10 DURING THE CONSTRUCTION PERIOD FOR 24 MONTHS.

I/R	DATE	DESCRIPTION
E	2023-03-03	DEADLINE 7
D	2023-02-13	INTERIM UPDATE FOR VISIBILITY
C	2022-11-28	MINOR UPDATE DEADLINE 3A
B	2022-11-11	SECOND ISSUE
A	2022-09-23	FIRST ISSUE

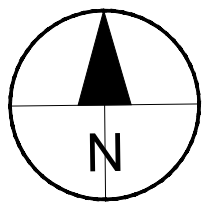


ISO A1 594mm x 841mm
Project Management Initials: Designer: CH
Checked: CAL
Approved: CAR
Filename: E:\PROJECTS\SUNNICA\ACM-60589004-AMR-DR-0017-25.DWG
Last saved by: HATTONCM
Last Plotted: 2023-02-28



This plan contains Cambridgeshire County Council asset information plotted plotted against current Ordnance Survey mapping as accurately as possible.
This data is supplied under the Open Government Licence (OGL; currently version 3).
<http://www.nationalarchives.gov.uk/doc/open-government-licence/version/3/>

Printed on 100% Post-Consumer Recycled Content Paper



AECOM

PROJECT



CLIENT

SUNNICA Ltd

CONSULTANT

AECOM
AECOM House, 63-77 Victoria Street,
St. Albans, Hertfordshire, AL1 3ER
+44(0)1727 535000 tel
+44(0)1727 535099 fax
www.aecom.com

NOTE

- ALL DIMENSIONS ARE IN METRES UNLESS NOTED OTHERWISE
- ALL JUNCTION LAYOUTS AREA INDICATIVE
- DESIGN BASED ON TOPOGRAPHIC SURVEY UNDERTAKEN BY 'ABOVE SURVEYING' IN APRIL 2019.
- ORDER LIMITS ARE TO THE OUTER EDGE OF THE RED LINE, WHICH IS AS PER PUBLISHED IN THE DCO DOCUMENTATION

KEY

- ORDER LIMITS
- LARGE VEHICLE OVER-RUN AREA
- INDICATIVE JUNCTION LAYOUT
- CAMBRIDGESHIRE COUNTY COUNCIL HIGHWAY BOUNDARY

SUMMARY OF USE

SUNNICA WEST SITE A - SITE ACCESS A
PRIMARY ACCESS: CONSTRUCTION OPERATION AND DECOMMISSIONING
IN USE DURING THE CONSTRUCTION PERIOD FOR 24 MONTHS

ISSUE/REVISION

I/R	DATE	DESCRIPTION
D	2023-03-3	DEADLINE 7
C	2022-11-28	MINOR UPDATE DEADLINE 3A
B	2022-11-11	SECOND ISSUE
A	2022-09-23	FIRST ISSUE

KEY PLAN



PROJECT NUMBER

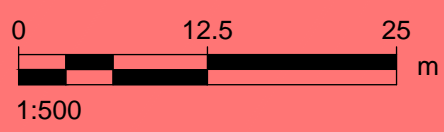
60589004

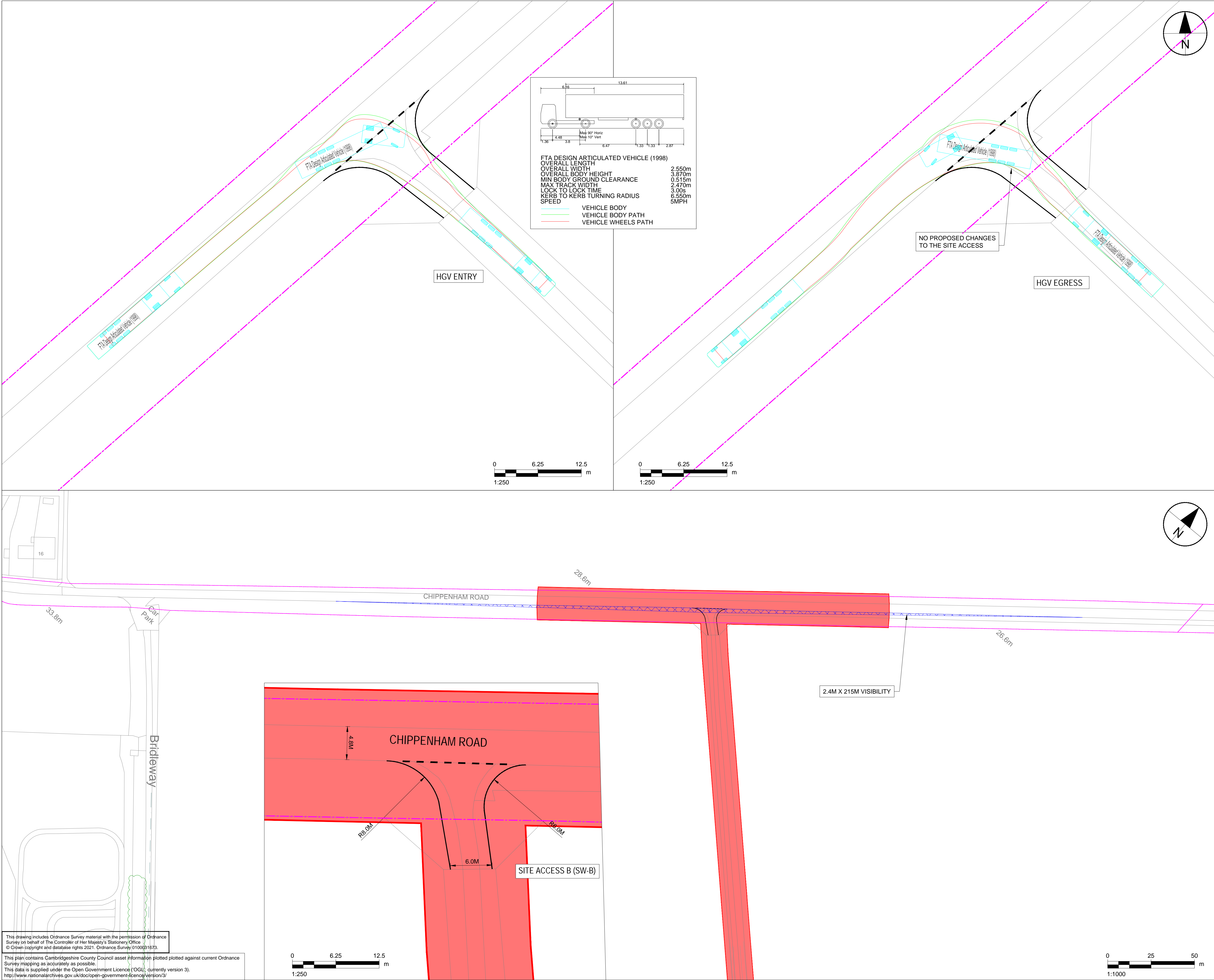
SHEET TITLE

SUNNICA WEST SITE A,
SITE ACCESS A, (SW-A)
LA HOGUE ROAD (3 OF 4)

SHEET NUMBER

ACM-60589004-AMR-DR-0019





- ALL DIMENSIONS ARE IN METRES UNLESS NOTED OTHERWISE
- ALL JUNCTION LAYOUTS AREA INDICATIVE
- DESIGN BASED OS MASTERMAP
- ORDER LIMITS ARE TO THE OUTER EDGE OF THE RED LINE, WHICH IS AS PER PUBLISHED IN THE DCO DOCUMENTATION

- ORDER LIMITS
- INDICATIVE JUNCTION LAYOUT
- SITE ACCESS VISIBILITY 2.4MX215M
- CAMBRIDGESHIRE COUNTY COUNCIL HIGHWAY BOUNDARY

SUNNICA WEST SITE A - SITE ACCESS B
SECONDARY ACCESS: CONSTRUCTION
OPERATION AND DECOMMISSIONING.

PEAK NUMBER OF DAILY HGVS AT SITE ACCESS B: 20 HGVS IN MONTH 3. OF THE CONSTRUCTION PERIOD.

AVERAGE DAILY HGVS AT SITE ACCESS B: 9 DURING THE CONSTRUCTION PERIOD FOR 24 MONTHS.
THE HGV ROUTES ARE IDENTIFIED IN FIGURE 6 AND FIGURE 7 OF THE FRAMEWORK CONSTRUCTION TRAFFIC MANAGEMENT PLAN AND TRAVEL PLAN [AS-300, AS-301] WHICH STATE THAT THE VEHICLES WILL ENTER AND EGRESS THE SITE ACCESS ON CHIPPENHAM ROAD TO/FROM THE WEST. THEREFORE, NO NO CHANGES PROPOSED TO THE JUNCTION LAYOUT OR EXISTING VISIBILITY.

I/R	DATE	DESCRIPTION
D	2023-03-03	DEADLINE 7
C	2022-11-28	MINOR UPDATE DEADLINE 3A
B	2022-11-11	SECOND ISSUE
A	2022-09-23	FIRST ISSUE

